



Geochemical Tracer in Coral as a Sea Surface Temperature Proxy: Records from Jukung Coral

S.Y. Cahyarini¹ & J. Zinke²

¹Puslit Geoteknologi LIPI, Bandung, Indonesia

²Dept. Paleoclim. & Paleoecology Vrije Universiteit Amsterdam, The Netherlands

Abstract. Sr/Ca has been analyzed from coral core from the Seribu Islands reef complex i.e Jukung Island. SST from ERSST dataset and air temperature measured at Jakarta is used for Sr/Ca calibration. The results show that Jukung Island coral Sr/Ca correlates better with SST than with air temperature. A comparison between the Sr/Ca records with the Nino 3.4 index shows that Jukung coral sites indicate warming sea surface temperatures during the beginning of El Nino events followed by cooling temperatures at the end of El Nino years.

Keywords: corals; El Nino; Sr/Ca; SST.

1 Introduction

Sea surface temperature (SSTs) is one of the most important climatic parameters. The instrumental SST dataset available is rarely covered till back hundreds to thousand years. Geochemical proxy data (e.g. content in coral, sediment etc) overcome this problem. Many previous studies show that Sr/Ca content in corals is a promising temperature proxy (e.g. [1]; [2]; [3]). It is believed that Sr/Ca is influenced by SST only. The ratio of the incorporation of Sr to Ca is controlled by two factors: (1) The Sr/Ca activity of the ocean water, (2) the Sr/Ca distribution coefficient between aragonite and seawater. When a compatible trace component substitutes for lattice calcium in aragonite (a guest/host substitution) the concentration of that trace element can be predicted by its distribution coefficient (D_{Sr}):

$$D_{Sr} = \frac{[Sr]/[Ca]_{coral}}{[Sr]/[Ca]_{seawater}}$$

The distribution coefficient strongly depends on the temperature of the seawater where the coral grows [4,5]. Several studies confirm that the value of D_{Sr} has remained constant (e.g [6]; [7]). The Sr/Ca ratios of seawater are constant. Thus, variations of the distribution coefficient, and hence variations in coral Sr/Ca, are determined by ambient water temperature. Thus, coral Sr/Ca can be used to reconstruct temperature.

Linear regression analysis of Sr/Ca measurements against SST is commonly applied to quantify the coral Sr/Ca - SST relationship (e.g. [8]; [9], [10]). Ideally, one should use a continuous time series of SST directly from the site where the coral grew. However, the limited local SST measurements available have forced most studies to use grid-SST from various sources.

In this study Sr/Ca ratios of corals from the Seribu Islands reef complex i.e. Jukung Island is analyzed. Sr/Ca is calibrated with SST from Extended Reconstructed Sea Surface Temperature (ERSST) dataset [11,12] and air temperature measured at Jakarta station. The hypothesis of this study is that the offshore Jukung corals will correlate with the sea surface temperature in seasonal scale.

2 Material and Method

2.1 Corals

Massive *Porites* coral cores were drilled across the Seribu Islands reef complex, i.e. Jukung, Island (S 5°34'01", E 106°31'38") in September 2005. The coral was drilled vertically. The Jukung (JU) Island core is 2.23 m in length and was drilled at 2 m depth. A pneumatic drill powered by scuba air pressure is used in this study. The drill bit is a diamond-tipped steel tube 3.6 cm in diameter and 30 cm long. By using extension rods of 1 m length, it is possible to recover cores of up to 5 m in length [13].

Coral core was cut in a thickness of 4 mm. Slabs were rinsed several times in an ultrasonic bath for about 15 minutes and dried with compressed air after each step. The clean slabs were dried overnight at 40°C and X-rayed using 35 kvp for 12 minutes to reveal the annual banding. Slabs were subsampled manually using a hand-held drill with a drilling bit of 1 mm along the growth axis at ± 1 mm interval to get a monthly resolution. The sample powders were splitted for Sr/Ca and other geochemical analysis.

2.2 Historical data: Sea Surface Temperature (SST) and Air Temperature (AT)

In this study historical data such as sea surface temperature (SST) and air Temperature (AT) is used for calibration. SST data is obtained from Extended Reconstructed Sea Surface Temperature (ERSST) database version 2 [11,12]. The ERSST dataset is available for the period 1854 till the present time. The local measurements of air temperature at Jakarta weather station is used in this study (from June 1992 to September 2005) which is obtained from Badan Meteorologi, Klimatologi dan Geofisika (BMKG). Figure 1 shows both dataset

for the period 1992-2005. The Extended Reconstructed Sea Surface Temperature (ERSST) data are averaged over a grid of 5°-6°S, 105°-106°E.

2.3 Sr/Ca Preparation and Analysis Method

Sr/Ca ratios are measured in an Inductively Coupled Plasma Optical Emission Spectro-photometer (ICP-OES) at the Geological Institute of the University of Kiel following a combination of the techniques described in detail by [14] and [15]. The ~ 0.5 mg coral powder is dissolved in 1 ml HNO₃ 2%. The working solutions were prepared by a serial dilution of the sample solution with HNO₃ 2% to get a concentration of about 8 ppm Ca. The standard solution was prepared by dilution of 1ml from a stock solution (0.52 gram of coral powder from a Mayotte coral in 250 ml HNO₃ 2% with 2 ml HNO₃ 2%). The relative standard deviation (RSD) of multiple measurements on the same day and on different days is about ±0.15%. In this session Sr/Ca of the coral core tops and 272 powder samples at 2 mm resolution is analyzed.

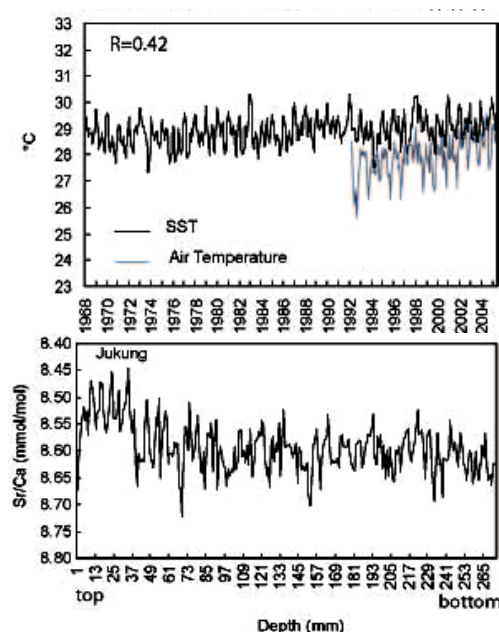


Figure 1 (Top) Monthly variation of sea surface temperature (source ERSST dataset) and air temperature (source BMG). (bottom) Measured Sr/Ca from Jukung coral in monthly resolution.

2.4 Chronology Development Method

The preliminary chronology was developed using the annual density banding observed in the X-Ray's. A monthly resolved time series using the anchor point

method by assigning the minima and maxima in coral Sr/Ca to maxima and minima in SST, respectively (e.g. [3]) is developed. The uncertainty of the chronology development based on the anchor point method is about 1-2 months in any given year. The result of the chronology development based on Sr/Ca measurements is result in 1968 to 2005 time window (see [16]).

3 Sea Surface Temperature at Seribu Islands Waters

Based on the monthly mean SST for the grid-box covering the Seribu Islands (average of grid 5-6°S, 105-106°E) two warming peaks are observed in this region i.e. in May and November. The warmer temperature is about 29.61°C (May) and 28.98°C (November). The coolest SST is observed in February (28.59°C) and September (28.20°C).

4 Results and Discussions

4.1 Historical data

Comparison between SST (ERSST) averaged for the grid between 5°S-6°S, 105°E-106°E with single SST (ERSST) datasets from Jukung Island coordinates does not show significant differences. However, the correlation of ERSST with air temperature measured at Jakarta is low ($R=0.42$). Both air temperature and ERSST is used for calibration with coral Sr/Ca records.

4.2 Coral Chronology

Based on chronology using anchor point method, where minimum/maximum coral Sr/Ca is matched with the maximum/minimum SST it is obtained a time window covering May 1968 to September 2005 (Figure 2).

4.3 Sr/Ca vs. Sea Surface Temperature Calibration

The result of Sr/Ca analysis shows the seasonal variation of Sr/Ca (Figure 1). The average value of the Sr/Ca ratios is 8.593 mmol/mol. Table 1 shows statistics for Sr/Ca content in Jukung Island coral.

Coral Sr/Ca is calibrated with temperature using linear regression. Decreasing coral Sr/Ca corresponds to increasing temperature. Calibration of Sr/Ca from the Jukung Island record (further mention Sr/Ca_{ju}) shows a good correlation with ERSST ($R=0.53$) and lower correlation with air temperature ($R=0.39$). The regression slope of Sr/Ca_{ju} vs ERSST is 0.05 mmol/mol/°C. For the whole period of the Jukung coral i.e. 1968-2005 the correlation coefficient of Sr/Ca_{ju} vs ERSST is $R=0.49$, the regression slope is 0.04 mmol/mol/°C. The calibration slope of Jukung Sr/Ca records is in the range of calibration slopes

reported for Sr/Ca vs temperature in the literature (i.e. -0.04- -0.08 mmol/mol/°C, [5]; [2,15];[17];[18]; [7]; [19]).

Table 1 Descriptive statistics of Jukung coral Sr/Ca analysis.

Descriptive Statistic	
Mean	8.593
Standard Deviation	0.047
Minimum	8.446
Maximum	8.723
Count	272

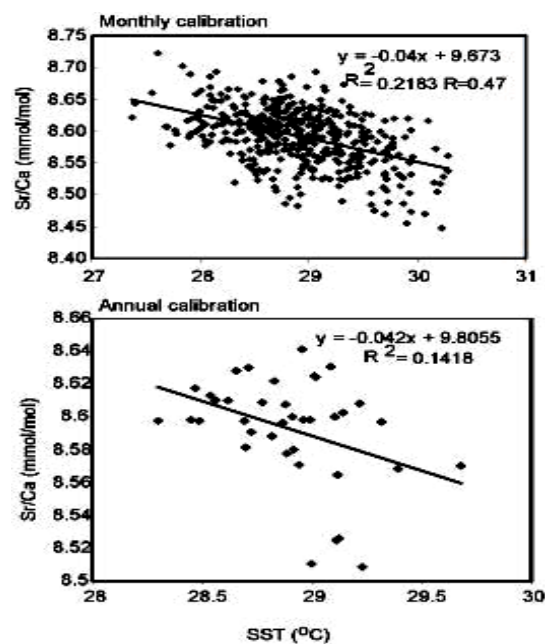


Figure 2 Calibration of Sr/Ca and SST in (Top) monthly and (Bottom) annual mean scale.

In the annual mean calibration the correlation between Sr/Ca_{Ju} with SST is low $R= 0.37$, however the calibration slope (-0.042 mmol/mol/°C) is in the range of the agreement slope for Sr/Ca vs. SST.

Based on the calibration results, it is suggested that the corals from Jukung Island record SST clearly in seasonal and annual mean scale. Figure 2 shows calibration chart of Sr/Ca vs. SST.

4.4 Sr/Ca signal during El Nino years

ENSO is the climate phenomena, which is characterized by the SST gradient anomaly between eastern and western Pacific. This climate phenomena has global influence around the world including Indonesia. The El Nino 1997/98 cause mortality of the Seribu corals due to bleaching [20]. To indicate the influenced of ENSO event in the Seribu waters region till back to 40 yrs, the coral Sr/Ca_{Ju} is correlated with the Nino 3.4 index. The result is shown in Figure 4. The high negative correlation between Sr/Ca_{Ju} and Nino 3.4 index is found during boreal winter. This indicates that during the El Nino event which is strong during the boreal winter the Seribu Islands waters show decreasing temperature while increasing temperature shown in the eastern Pacific characterized (Figure 3).




Figure 3 Correlation between Sr/Ca and Nino 3.4 index in 3 month seasonal average.

5 Summary

The Sr/Ca from the core tops of corals from the Seribu Islands reef complex shows correlation with sea surface temperature. A correlation with the El Niño events which shows high negative correlation between coral Sr/Ca and the Nino 3.4 index during boreal winter is observed. The correlation is changes from one season to another season. Longer records of Sr/Ca coral are still required to understand the long-term history of SST changes across the Seribu island reef complex and to improve statistical time series analysis. Besides, analysis of longer proxy records which represent the inshore to offshore corals from Seribu islands is required to more understand the impact of the Jakarta coastal city to the ocean waters ecosystem in the Jakarta bay.

Acknowledgements

We acknowledge funding through the *Koninklijke Nederlandse Akademie van Wetenschappen* (KNAW-SPIN) and International Foundation of Sciences (IFS)

grant no A4605-1 for SYC. The project was also supported by the LIPI Competitive Research Grant 2007 No: 11.03/SK/KPPI/ /2007 for SYC. Thank to Dudi Prayudi, Samsuardi, Yayat Sudrajat for their assistant during the field work at the Seribu islands. Thanks to the reviewers for their comments which improve this manuscript.

References

- [1] McCulloch, M.T., Gagan, M.K. , Mortimer, G.E., Chivas, A.R. & Isdale P.J., *A high-resolution Sr/Ca and $\delta^{18}O$ coral record from the great barrier reef, Australia and the 1982-1983 El Niño*, *Geochimica et Cosmochimica Acta*, **58**, 2747-2754, 1994.
- [2] de Villiers, S., Shen, G.T. & Nelson B.K., *The Sr/Ca temperature relationship in coralline aragonite: Influence of variability in (Sr/Ca) seawater and skeleton growth parameters*, *Geochimica et Cosmochimica Acta*, **58**, 197-208, 1994.
- [3] Cahyarini, S.Y., Pfeiffer, M., Timm, O., Dullo, W-C. & Schönberg, D.G., *Reconstructing seawater $\delta^{18}O$ from paired coral $\delta^{18}O$ and Sr/Ca ratios: Methods, error analysis and problems, with examples from Tahiti (French Polynesia) and Timor (Indonesia)*, *Geochimica et Cosmochimica Acta*, **72**(12), 2841-2853, 2008.
- [4] Kinsman, D.J.J & Holland, H.D, *The co-precipitation of cations with $CaCO_3$. The co-precipitation of Sr^{2+} with aragonite between 16° and 96°C* *Geochimica et Cosmochimica Acta*, **33** (1), 1-17, 1969.
- [5] Beck, W.J., Edwards, L.R., Ito, E., Taylor, F.W., Recy, J., Rougerie, F., Joannot, P. & Henin, C., *Sea surface temperature from coral skeleton Sr/Ca ratios*, *Science*, **257**, 644-647, 1992.
- [6] Weber, J.N., *Incorporation of strontium into reef coral skeletal carbonate*, *Geochimica et Cosmochimica Acta*, **37**, 2173-2190, 1973.
- [7] Marshall, J.F. & McCulloch, M.T., *An assessment of the Sr/Ca ratio in shallow water hermatypic corals as a proxy for sea surface temperature*, *Geochimica et Cosmochimica Acta*, **66**, 3263-3280, 2002.
- [8] Gagan, M.K., Ayliffe, L.K., Hopley, D., Cali, J.A., Mortimer, G.E., Chappel, J., McCulloch, M.T. & Head M. J., *Temperature and surface ocean water balance of mid-Holocene tropical western pacific*, *Science*, **279**, 1014-1018, 1998.
- [9] Linsley, B.K., Wellington, G.M. & Schrag D.F., *Decadal sea surface temperature variability in the subtropical south Pacific from 1726 to 1997 AD*, *Science*, **290**, 1145-1148, 2000.
- [10] Linsley, B.K., Wellington, G.M., Schrag, D.P., Ren, L., Salinger, M.J. & Tudhope, A.W., *Geochemical evidence from corals for changes in the amplitude and spatial pattern of south Pacific interdecadal climate*

- variability over the last 300 years, *Climate Dynamics*, **22**(1), doi :10.1007/s00382-003-0364-y, 2004.
- [11] Smith, T.M. & Reynolds R.W., Improved Extended Reconstruction of SST (1854-1997), *Journal of Climate*, **17**, 2466-2477, 2004.
 - [12] Smith, T.M., Reynolds, R.W., Peterson, T.C. & Lawrimore J., *Improvements to NOAA's Historical Merged Land-Ocean Surface Temperature Analysis (1880-2006)*, In press. *J. Clim.*, 2007.
 - [13] Heiss, G.A. & Dullo, W.-Chr., *Stable isotope record from recent and fossil Porites sp. in the northern Red Sea*, *Coral Research Bulletin*, **5**, 161-169, 1994.
 - [14] Schrag, D.P., *Rapid analysis of high-precision Sr/Ca ratio in corals and other marine carbonates*, *Paleoceanography*, **14**, 97-102, 1999.
 - [15] de Villiers, S., Greaves, M. & Elderfield H., *An intensity ratio calibration method for the accurate determination of Mg/Ca and Sr/Ca of marine carbonates by ICP-AES*, *Geochemistry, Geophysics, Geosystems*, **3**, doi. 10.1029/2001GC000169, 2002.
 - [16] Cahyarini, S.Y., Zinke, J., Troelstra, S., *Coral Sr/Ca-based Sea Surface Temperature and Air Temperature variability across the Seribu Islands and Jakarta bay, Indonesia. in prep*, 2009.
 - [17] Shen, C.C., Lee, T., Yun chen, C., Ho Wang, C., Feng Dai, C. & An Li , L., *The calibration of D(Sr/Ca) versus sea surface temperature relationship for Porites corals*, *Geochimica et Cosmochimica Acta*, **60**(20), 3849-3858, 1996.
 - [18] Alibert C., Kinsley, L., Fallon, S.J., McCulloch, M.T., Berkelmans, R., and McAllister, F., *Source of trace element variability in Great Barrier Reef corals affected by the Burdekin flood plumes*, *Geochimica et Cosmochimica Acta*, **67**(2), 231-246, 2003.
 - [19] Mitsuguchi, T., Matsumoto, E. & Uchida T., *Mg/Ca and Sr/Ca ratios of Porites coral skeleton: Evaluation of the effect of skeletal growth rate*, *Coral Reefs*, doi: 10.1007/s00338-003-0326-1, 2003.
 - [20] Suharsono, *Condition of coral reef resource in Indonesia*, *Jurnal Pesisir dan Lautan*, **1**(2), 44-52, 1998.